



**PEDESTRIAN
and CYCLE
ZONE**



**Mon - Fri
8.30 - 9.30 am
3.00 - 4.00 pm**




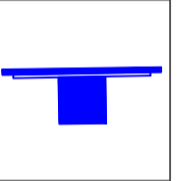
**Except
permit holders
SC 58**



NOTES

1. Dimensions in metres, unless otherwise stated.
2. This drawing should be read in conjunction with other relevant engineering details, drawings & specifications.
3. Any discrepancies should be reported to the design engineer immediately, so that clarification can be sought prior to the commencement of works.
4. The dimensions must be verified on site before construction.
5. All works are to be in accordance with Southwark borough council specification and standards.

KEY

-  SCHOOL STREET
-  OTHER AFFECTED AREAS
-  EXISTING PROHIBITION OF DRIVING
-  SIGN POST

KEY MAP



DD/MM/YY			
DD/MM/YY			
DD/MM/YY			
DD/MM/YY			
B 12/02/26	SIGN DETAILING	SD	SA SA
A 03/12/25	Increased extents	PDW	
REV	DATE	REVISION DESCRIPTION / DETAILS	DRN BY



PROJECT: Minor Works School Streets ANPR St. Peter's Primary School			
DRAWING TITLE: MASTER PLAN		DRAWN BY: DL DESIGNED BY: DL CHECKED BY: SA APPROVED BY: SA	
SHEET: 1 OF 1		DATE: 12/02/26	
STATUS: Outline design		SCALE: A1: 1:500	
DRAWING NO: LBS-MW-SS-ANPR-SC58-STPETERS-01			REV: B

LBS-MW-SS-ANPR-SC58-STPETERS-01