





and authorised vehicles
Mon - Fri
7.45 - 9.00 am
3.15 - 4.00 pm




PEDESTRIAN and CYCLE ZONE



Mon - Fri
7.45 - 9.00 am
3.15 - 4.00 pm

Except permit holders


SC 39



NOTES

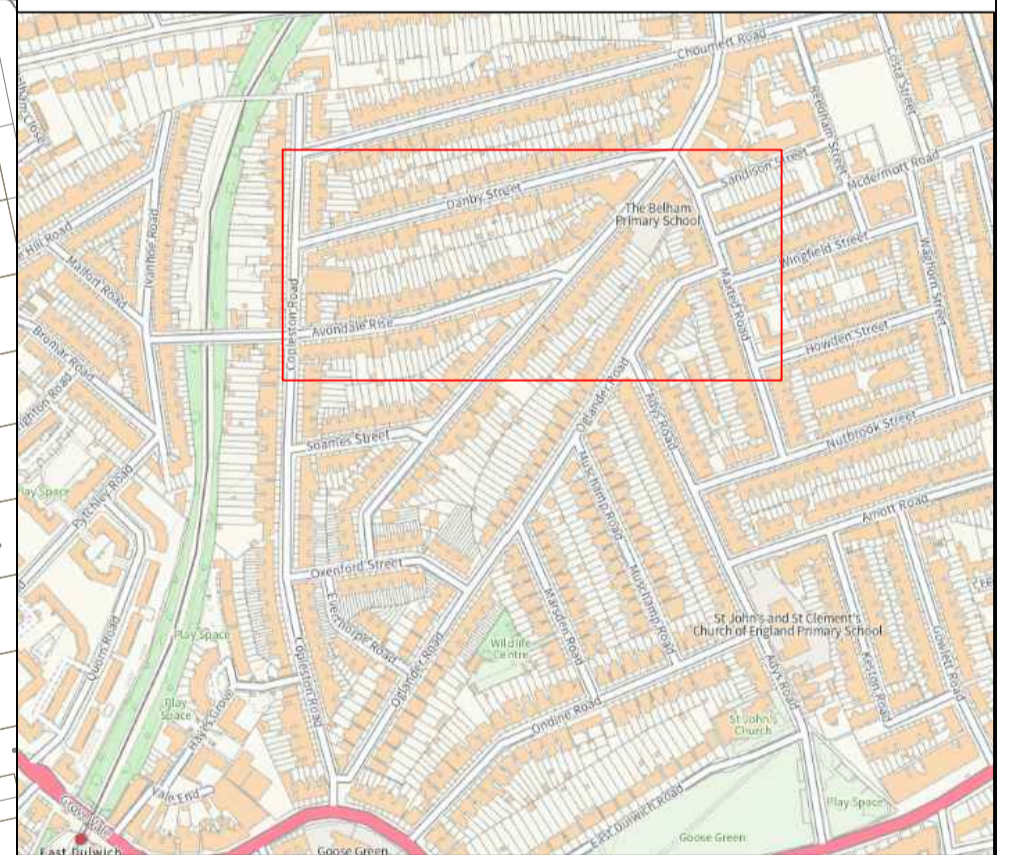
1. Dimensions in meters, unless otherwise stated.
2. This drawing should be read in conjunction with other relevant engineering details, drawings & specifications.
3. Any discrepancies should be reported to the design engineer immediately, so that clarification can be sought prior to the commencement of works.
4. The dimensions must be verified on site before construction.
5. All works are to be in accordance with Southwark borough council specification and standards.

KEY

 **PROPOSED SCHOOL STREET**
 Extents of the proposed School Street for The Belham Primary School

 **PROPOSED SIGNS**
 School Street signs

KEY MAP



REV	DATE	REVISION DESCRIPTION / DETAILS	DRN BY	CHKD BY	APRVD BY
A	28/11/25	OUTLINE DESIGN	SD	SA	SA



PROJECT: MINOR WORKS SCHOOL STREETS THE BELHAM PRIMARY SCHOOL					
DRAWING TITLE: MASTER PLAN OPTION 2			DRAWN BY: SD DESIGNED BY: SD CHECKED BY: SA APPROVED BY: SA		
SHEET: 1 OF 1			DATE: 28/11/25		
STATUS: OD			SCALE: A1: 1:500		
DRAWING NO: LBS-MW-SC39-BELHAM_PS-GA-OPT2					REV: A

S:\TRANSPORT PROJECTS\MINOR WORKS SCHOOL STREETS\ANPR LOCATIONS\AMENDED TMO'S\SC39 - THE BELHAM PS\DRAWING FILES\SCHOOL STREET LAYOUT PLAN\LBS-SS-ANPR-SC39-BELHAM_PS-GA-OPT2.DWG