

**PEDESTRIAN  
and CYCLE  
ZONE**



**No vehicles  
Mon - Fri  
8.00 - 9.00 am  
3.00 - 4.00 pm**

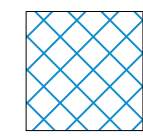
**Except for permit holders SC 33**



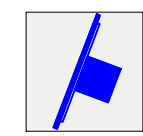
**NOTES**

1. Dimensions in meters, unless otherwise stated.
2. This drawing should be read in conjunction with other relevant engineering details, drawings & specifications.
3. Any discrepancies should be reported to the design engineer immediately, so that clarification can be sought prior to the commencement of works.
4. The dimensions must be verified on site before construction.
5. All works are to be in accordance with Southwark borough council specification and standards.

**KEY**

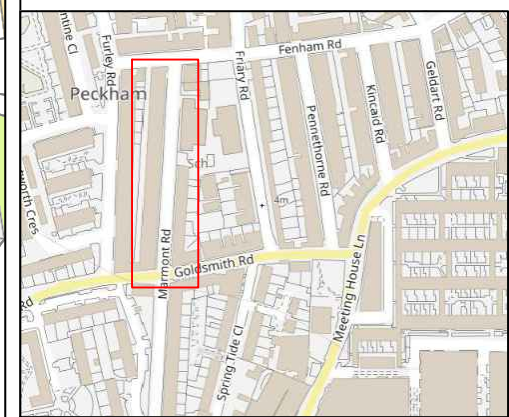


SCHOOL STREET



TIMED CLOSURE SIGN POST

**LOCATION PLAN**



REV	DATE	REVISION DESCRIPTION / DETAILS	DRN BY	CHKD BY	APRVD BY
B	25/04/24	AMMENDMENTS	SD	GM	GM
A	06/02/24	OUTLINE DESIGN	SD	GM	GM



PROJECT:  
**MINOR WORKS  
SCHOOL STREETS ANPR  
HARRIS ACADEMY PECKHAM PARK**

TITLE:  
**MASTER PLAN**

STATUS:	OD	DRAWN	SD
SCALE:	1:20 @ A3	DESIGNED	SD
DRAWING NO:	LBS-SS-ANPR-SC33-HARRIS PECKHAM PARK	CHECKED	GM
DATE DRAWN:	6 FEBRUARY 2024	APPROVED	GM
DATE ISSUED:	6 FEBRUARY 2024	REV:	B

L:\BSS\CHALISTUS\SHARE\TRANSPORT PROJECTS\MINOR WORKS\SCHOOL STREETS\ANPR LOCATIONS\MAILED - IN\SS\SC33 - HARRIS ACADEMY PECKHAM PARK\SCHOOL STREET CONSULTATION DRAWING\DRAWING FILES\HARRIS PECKHAM PARK SS LAYOUT.DWG