

NOTES

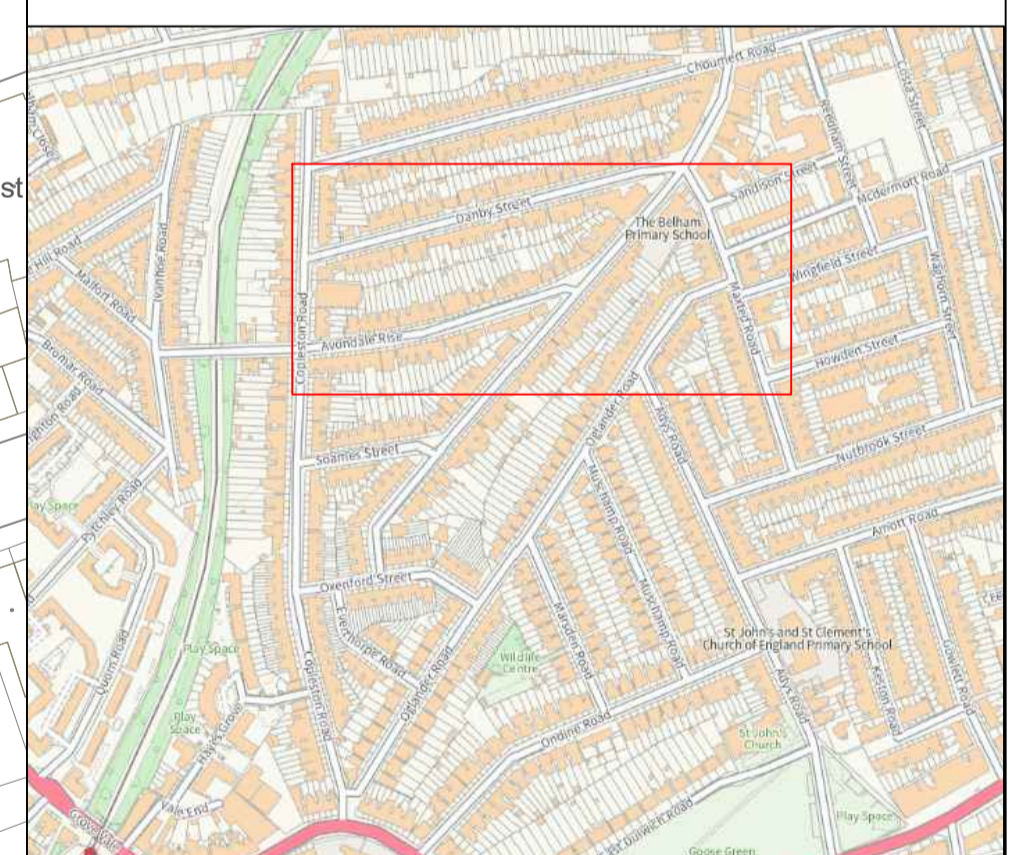
1. Dimensions in meters, unless otherwise stated.
2. This drawing should be read in conjunction with other relevant engineering details, drawings & specifications.
3. Any discrepancies should be reported to the design engineer immediately, so that clarification can be sought prior to the commencement of works.
4. The dimensions must be verified on site before construction.
5. All works are to be in accordance with Southwark borough council specification and standards.

KEY

 **PROPOSED SCHOOL STREET**
Extents of the proposed School Street zone for The Belham Primary School

 **PROPOSED SIGNS**
School Street signs

KEY MAP





REV	DATE	REVISION DESCRIPTION / DETAILS	SD	CHKD	APPRVD
A	23/07/25	OUTLINE DESIGN	SD		



160 TOOLEY STREET LONDON SE1P 5LX

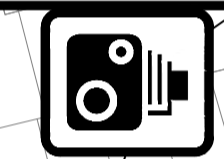
PROJECT:		MINOR WORKS SCHOOL STREETS THE BELHAM PRIMARY SCHOOL	
DRAWING TITLE:		MASTER PLAN	
SHEET:	1 OF 1	DRAWN BY:	SD
STATUS:	OD	DESIGNED BY:	SD
DRAWING NO:	LBS-MW-SC39-BELHAM_PS-GA-01	CHECKED BY:	-
		APPROVED BY:	-
		DATE:	23/07/25
		SCALE @ A1:	1:750
		REV:	A


PEDESTRIAN and CYCLE ZONE

**Mon - Fri
7.45 - 9.00 am
3.15 - 4.00 pm**
Except permit holders
SC 39




taxi

and authorised vehicles
**Mon - Fri
7.45 - 9.00 am
3.15 - 4.00 pm**



PEDESTRIAN and CYCLE ZONE

**Mon - Fri
7.45 - 9.00 am
3.15 - 4.00 pm**
Except permit holders
SC 39

