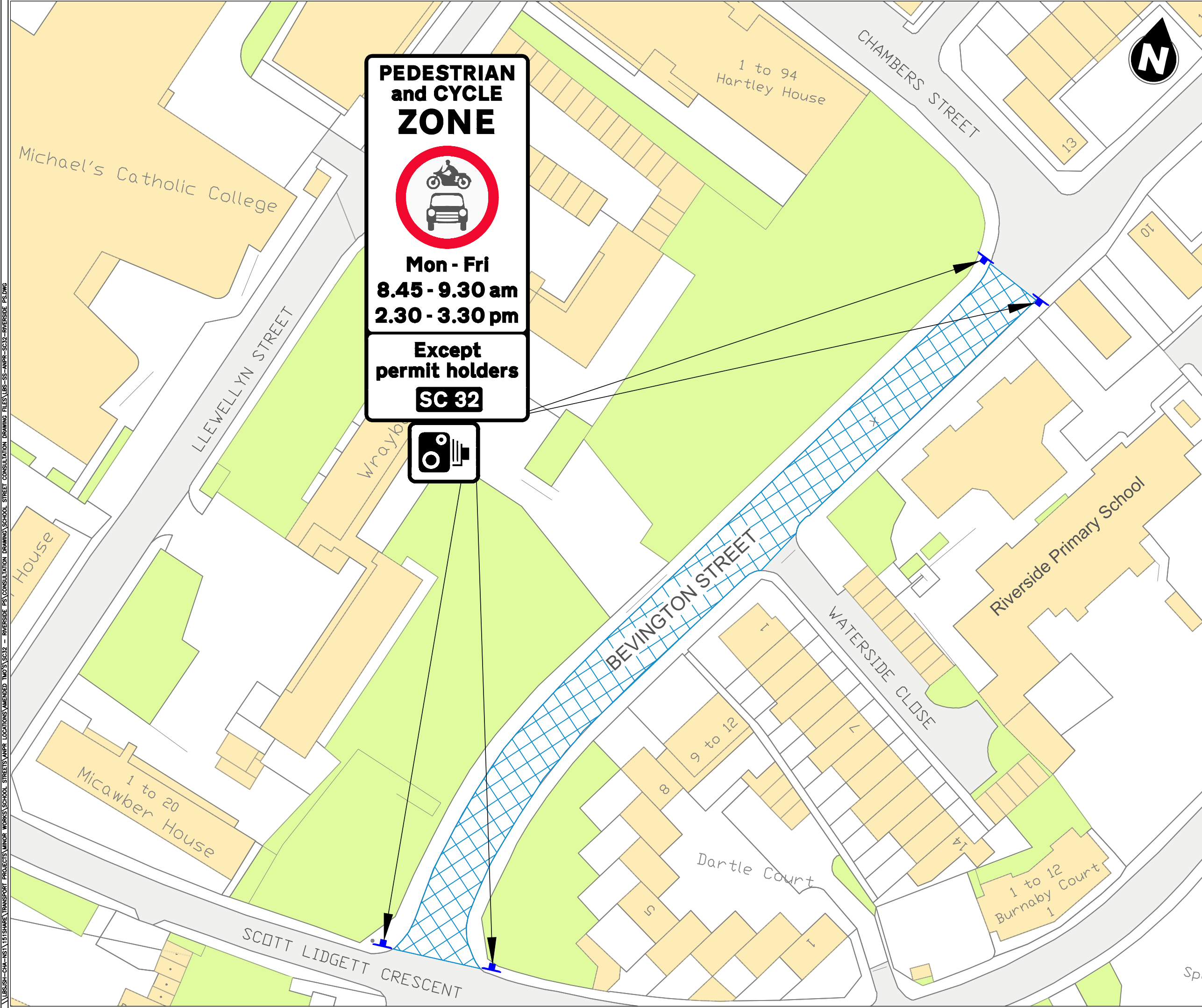



LBS\SCH-CH-INST\15\SHARE\TRANSPORT PROJECTS\MINOR WORKS\SCHOOL STREETS\ANPR LOCATIONS\AMENDED TMO'S\SC32 - RIVERSIDE PS\CONSULTATION DRAWING\SCHOOL STREET CONSULTATION DRAWING FILES\LBS-SS-ANPR-SC32-RIVERSIDE PS.DWG




**PEDESTRIAN and CYCLE ZONE**  
  
**Mon - Fri**  
**8.45 - 9.30 am**  
**2.30 - 3.30 pm**  
**Except permit holders**  
**SC 32**



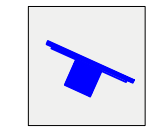
**NOTES**

1. Dimensions in meters, unless otherwise stated.
2. This drawing should be read in conjunction with other relevant engineering details, drawings & specifications.
3. Any discrepancies should be reported to the design engineer immediately, so that clarification can be sought prior to the commencement of works.
4. The dimensions must be verified on site before construction.
5. All works are to be in accordance with Southwark borough council specification and standards.

**KEY**

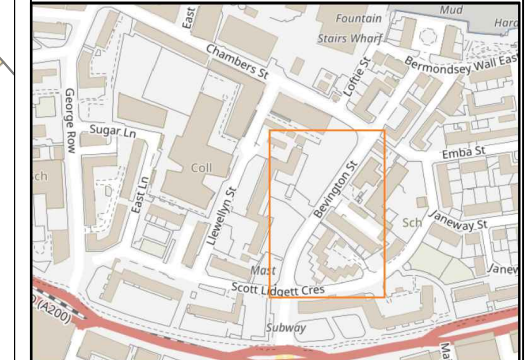


SCHOOL STREET



TIMED CLOSURE SIGN POST

**LOCATION PLAN**



DD/MM/YY				
DD/MM/YY				
DD/MM/YY				
DD/MM/YY				
B	22/09/25	SIGN TIMES AMENDMENTS	SD	-
A	06/02/24	OUTLINE DESIGN	SD	GM GM
REV	DATE	REVISION DESCRIPTION / DETAILS	DRN	CHKD/PRVD BY



PROJECT: MINOR WORKS  
SCHOOL STREETS ANPR  
RIVERSIDE PRIMARY SCHOOL

DRAWING TITLE:	MASTER PLAN	DRAWN BY:	SD
		DESIGNED BY:	SD
		CHECKED BY:	-
		APPROVED BY:	-
SHEET:	1 OF 1	DATE:	22/09/25
STATUS:	OD	SCALE:	1:20
DRAWING NO:	LBS-SS-ANPR-SC32-RIVERSIDE PS	REV:	B