


**PEDESTRIAN  
and CYCLE  
ZONE**

**Mon - Fri  
8.50 - 9.30 am  
3.00 - 3.45 pm**

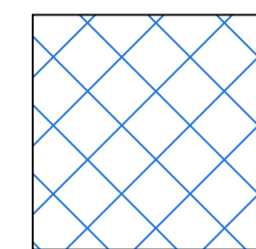
**Except  
permit holders  
SC 40**



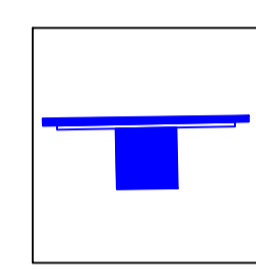
**NOTES**

1. Dimensions in meters, unless otherwise stated.
2. This drawing should be read in conjunction with other relevant engineering details, drawings & specifications.
3. Any discrepancies should be reported to the design engineer immediately, so that clarification can be sought prior to the commencement of works.
4. The dimensions must be verified on site before construction.
5. All works are to be in accordance with Southwark borough council specification and standards.

**KEY**



SCHOOL STREET



SIGN POST

**KEY MAP**



REV	DATE	REVISION DESCRIPTION / DETAILS	DRN	CHKD	APPRVD
-	DD/MM/YY	-	-	-	-
-	DD/MM/YY	-	-	-	-
-	DD/MM/YY	-	-	-	-
-	DD/MM/YY	-	-	-	-
A	01/09/25	OUTLINE DESIGN	SD	-	-



160 TOOLEY STREET LONDON SE1P 5LX

PROJECT:		MINOR WORKS SCHOOL STREETS ANPR REDRIFF PRIMARY SCHOOL	
DRAWING TITLE:		MASTER PLAN	
SHEET:		1 OF 1	
STATUS:		OD	
DRAWING NO:		LBS-MW-SS-ANPR-SC40-REDRIFF_PS	
DRAWN BY:	SD	DESIGNED BY:	SD
CHECKED BY:	-	APPROVED BY:	-
DATE:	01/09/25	SCALE:	1:300
REV:	A	REV:	A

C:\USERS\SEVINE\ONEDRIVE - SOUTHWARE COUNCIL - MINOR WORKS TEAM (ONEDRIVE)\GENERAL CAD STUFF\LATEST CAD TITLE BLOCK TEMPLATE 18.01.24\REDRIFF PS DRAWING\LBS-SS-ANPR-SC40-REDRIFF PS-LAYOUT PLAN.DWG