

PEDESTRIAN and CYCLE ZONE




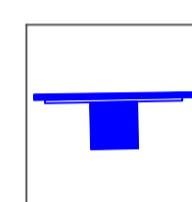
Mon - Fri
8.30 - 9.30 am
3.00 - 4.00 pm

Except permit holders
SC XX

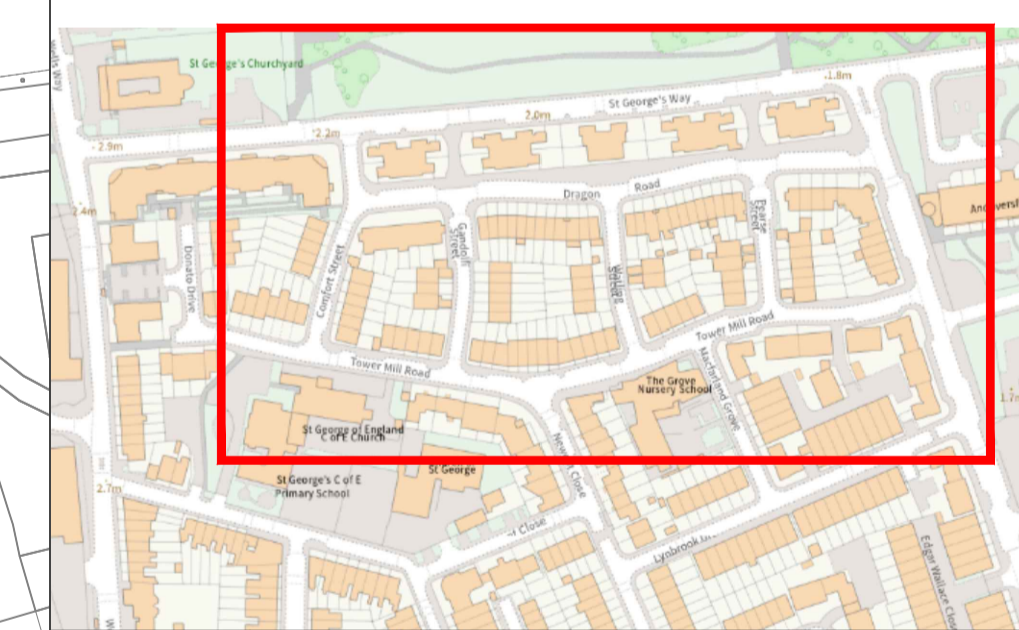
NOTES

1. Dimensions in meters, unless otherwise stated.
2. This drawing should be read in conjunction with other relevant engineering details, drawings & specifications.
3. Any discrepancies should be reported to the design engineer immediately, so that clarification can be sought prior to the commencement of works.
4. The dimensions must be verified on site before construction.
5. All works are to be in accordance with Southwark borough council specification and standards.

KEY

-  SCHOOL STREET
-  SIGN POST

KEY MAP



DD/MM/YY					
DD/MM/YY					
DD/MM/YY					
DD/MM/YY					
DD/MM/YY					
DD/MM/YY					
REV	DATE	REVISION DESCRIPTION / DETAILS	DRN BY	CHKD BY	APRVD BY
A	03/12/25	Increased extents	PDW		



PROJECT:		Minor works School Streets ANPR The Grove Nursery School	
DRAWING TITLE:		MASTER PLAN	
SHEET:		1 OF 1	
STATUS:		Outline design	
DRAWING NO:		LBS-MW-SS-ANPR-SC57-GROVE-01	
DRAWN BY:		DL	
DESIGNED BY:		DL	
CHECKED BY:		SA	
APPROVED BY:		SA	
DATE:		23/10/25	
SCALE:		1:500	
REV:		A	

S:\TRANSPORT PROJECTS\MINOR WORKS\SCHOOL STREETS\ANPR LOCATIONS\AMENDED TMO'S\SC57 THE GROVE NURSERY SCHOOL\LBS-SS-ANPR-SC57 THE GROVE NURSERY SCHOOL_PS-01.DWG