

Visualisations

Priority Area 1 - Community Garden

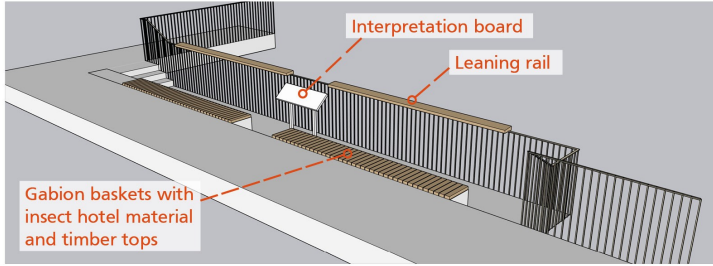


Community Garden planters
Robust, replacement planters, with timber benches and stepping stone paths to aid maintenance.

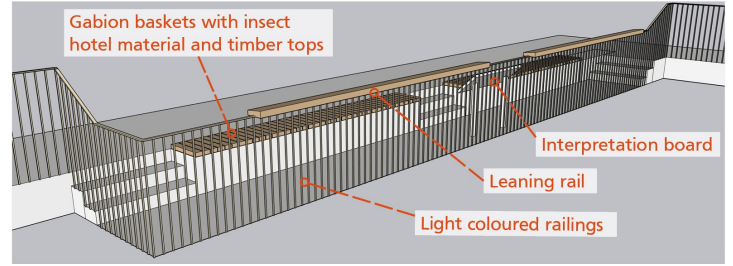


Community Garden rockery, with drought resilient planting

Priority Area 2 - Visibility and Identity - Salter Road Viewing Area




Sunken seating area
Using the sunken level to form a viewing area from Salter Road, across the pond to the Pump House

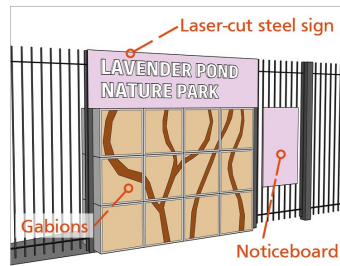


Sunken seating area


- New Entrances



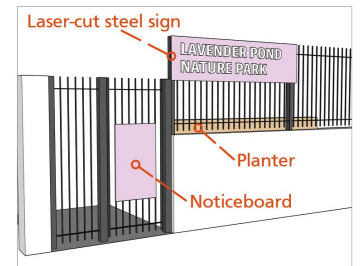
Existing south woodland entrance fence and gate



South woodland entrance proposal
Replacing a fence panel using gabions with decorative insect hotel material and a bold sign formed with laser-cut steel



Existing north woodland entrance fence and gate



North woodland entrance proposal
A bold sign formed with laser-cut steel, with repaired planters, new climbers, and signage